

















Map Legend

-  Margaritifera records
-  15km buffer from site boundary
-  Grid connection route
-  As constructed development footprint
-  WFD water catchments
-  WFD river waterbodies
-  Site boundary






Map Legend

-  Margaritifera records
-  15km buffer from site boundary
-  Grid connection route
-  As constructed development footprint
-  WFD water catchments
-  WFD river waterbodies
-  Site boundary





Map Legend

-  Margaritifera records
-  15km buffer from site boundary
-  Grid connection route
-  As constructed development footprint
-  WFD water catchments
-  WFD river waterbodies
-  Site boundary




Map Legend

-  Margaritifera records
-  15km buffer from site boundary
-  Grid connection route
-  As constructed development footprint
-  WFD water catchments
-  WFD river waterbodies
-  Site boundary




Map Legend

-  Margaritifera records
-  15km buffer from site boundary
-  Grid connection route
-  As constructed development footprint
-  WFD water catchments
-  WFD river waterbodies
-  Site boundary



Map Legend

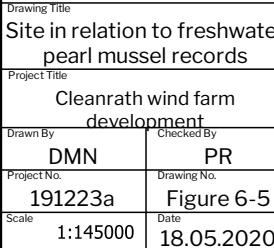
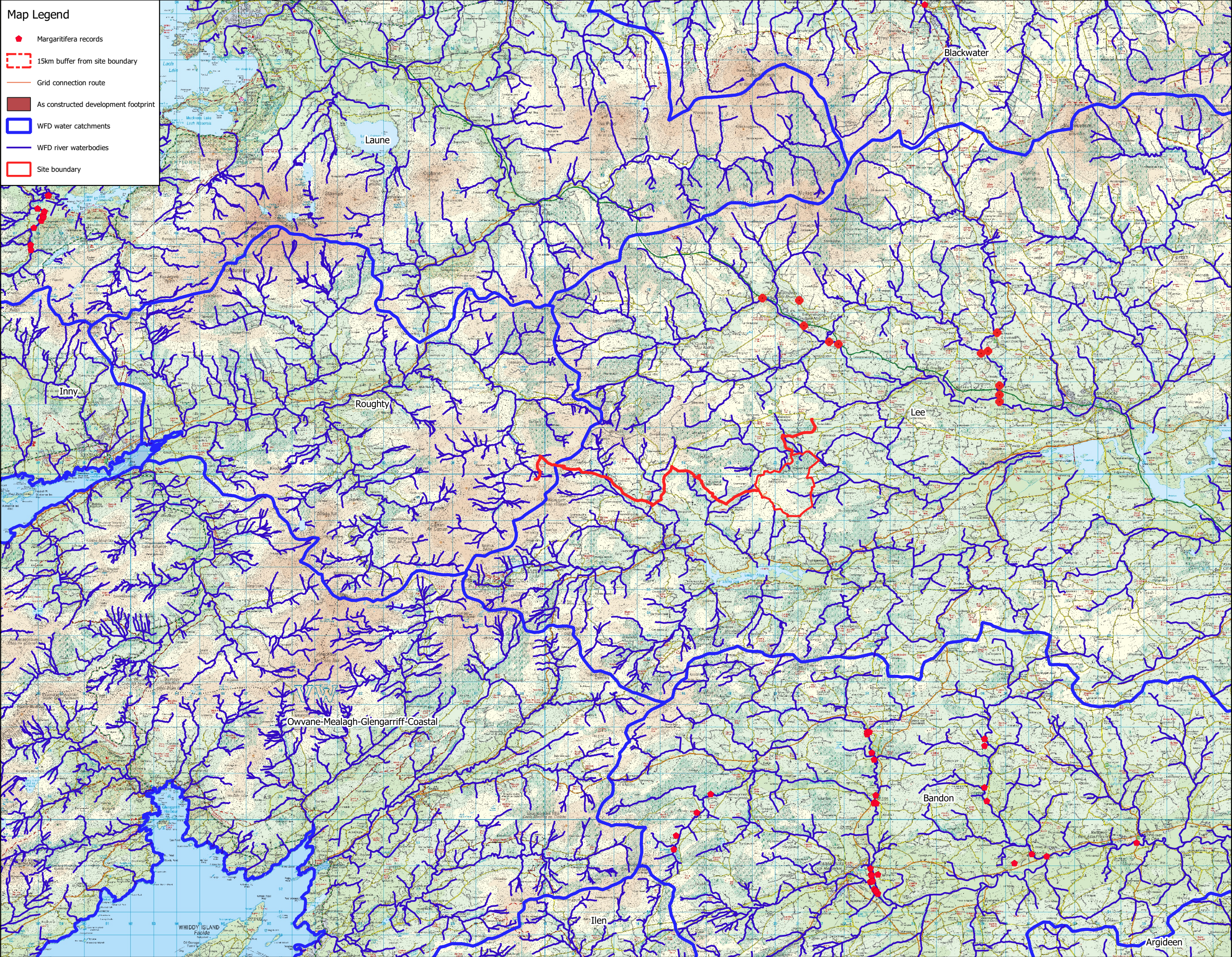
-  Margaritifera records
-  15km buffer from site boundary
-  Grid connection route
-  As constructed development footprint
-  WFD water catchments
-  WFD river waterbodies
-  Site boundary

Map Legend

-  Margaritifera records
-  15km buffer from site boundary
-  Grid connection route
-  As constructed development footprint
-  WFD water catchments
-  WFD river waterbodies
-  Site boundary

Map Legend

-  Margaritifera records
-  15km buffer from site boundary
-  Grid connection route
-  As constructed development footprint
-  WFD water catchments
-  WFD river waterbodies
-  Site boundary



Drawing Title	
Site in relation to freshwater pearl mussel records	
Project Title	
Cleanrath wind farm development	
Drawn By	Checked By
DMN	PR
Project No.	Drawing No.
191223a	Figure 6-5
Scale	Date
1:145000	18.05.2020

Project Title	
Cleanrath wind farm development	
Drawn By	Checked By
DMN	PR
Project No.	Drawing No.
191223a	Figure 6-5
Scale	Date
1:145000	18.05.2020

DMN	PR
Project No. 191223a	Drawing No. Figure 6-5
Scale 1:145000	Date 18.05.2020

Project No. 191223a	Drawing No. Figure 6-5
Scale 1:145000	Date 18.05.2020

191223a	Figure 6-5
Scale 1:145000	Date 18.05.2020



MKO
Planning and
Environmental
Consultants
Tuam Road, Galway
Ireland, H91 VW84
+353 (0) 91 735611
email:info@mkofireland
Website: www.mkofireland